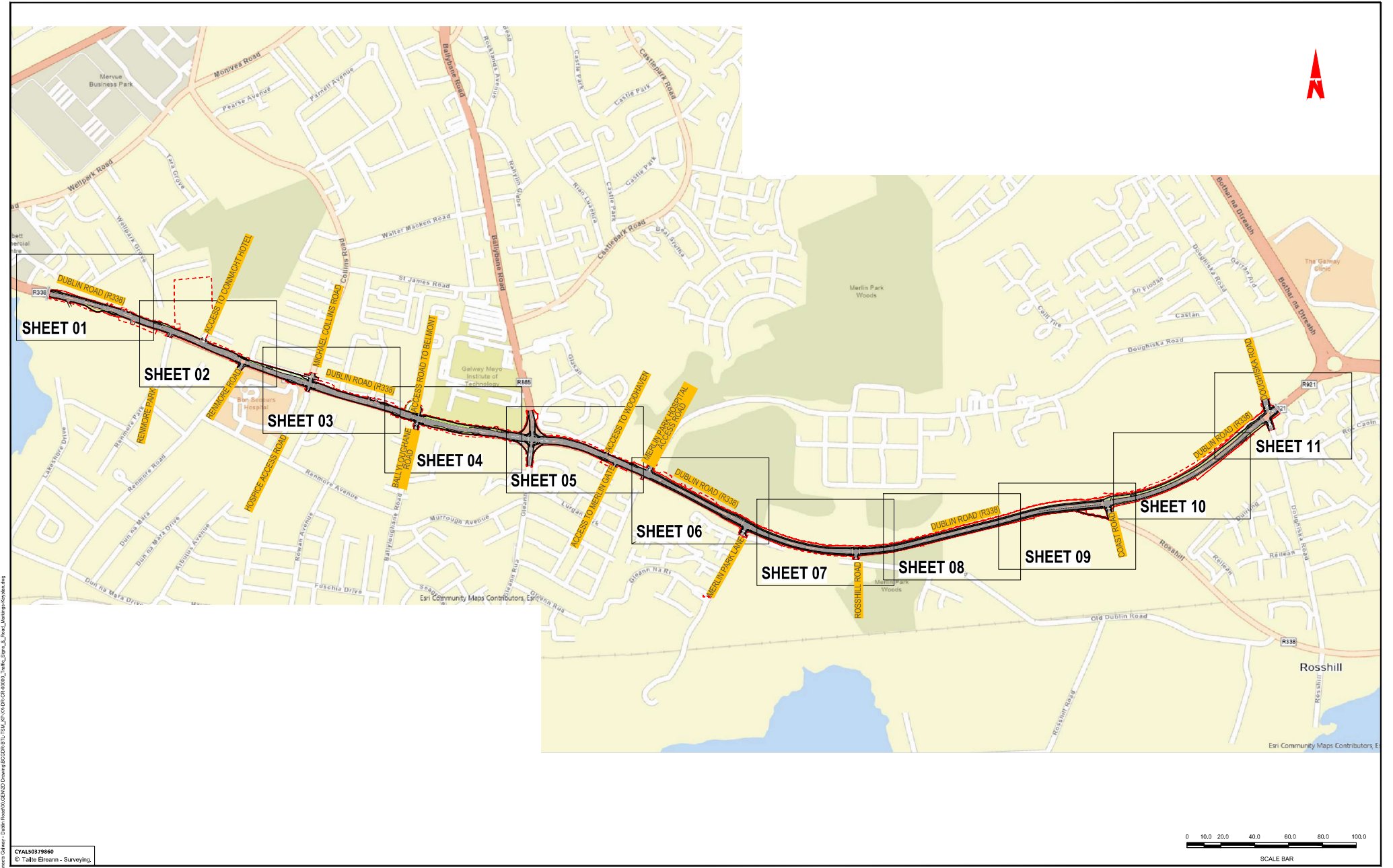


# Traffic Signs and Road Markings





CYAL50379860  
© Tallie Eireann - Surveying.

**Notes:**

DO NOT SCALE. Use figured dimensions only.

All levels are referred to Ordnance Survey Datum, Mean High Water.

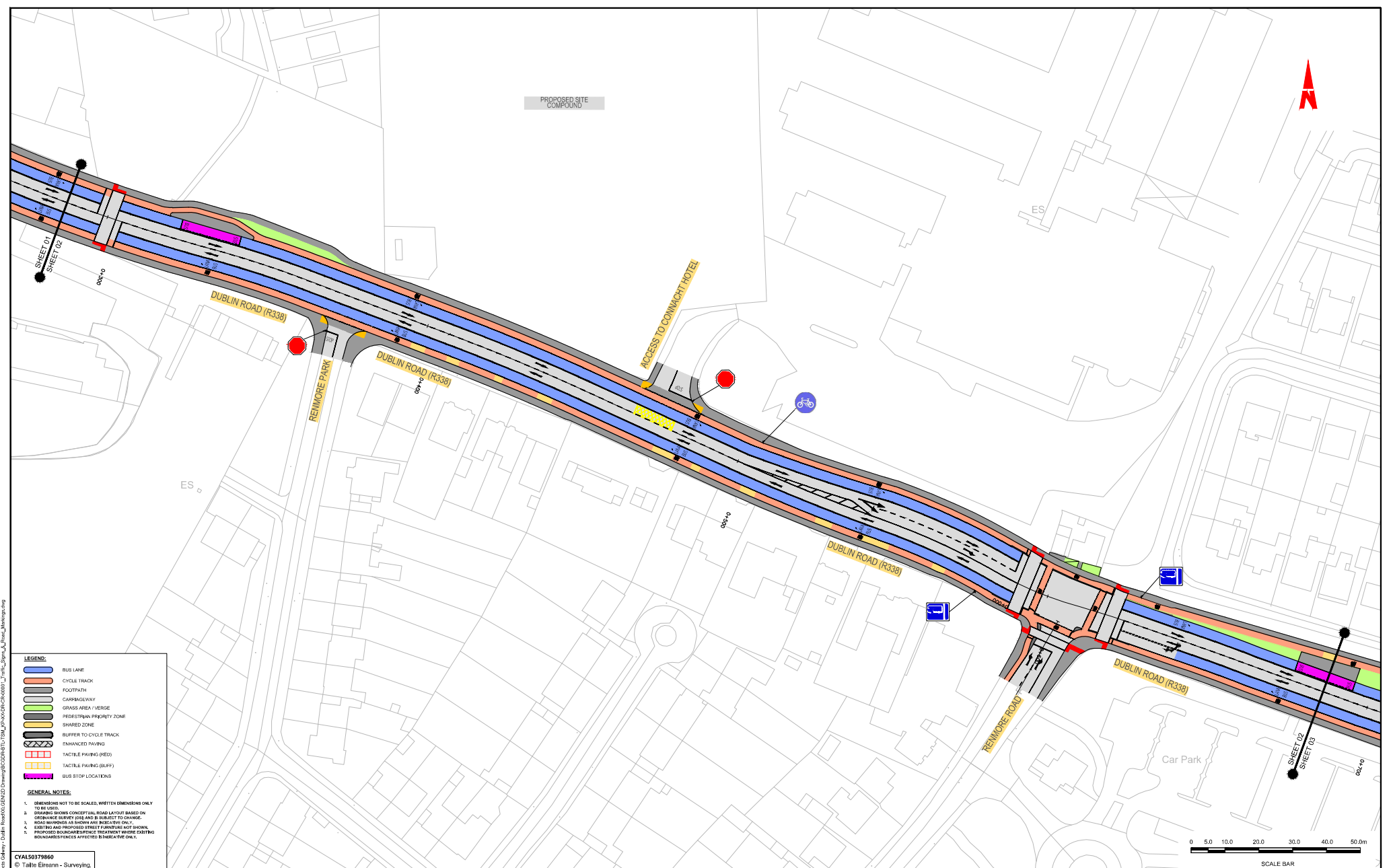
This drawing is the property of Barry Transportation. It is a confidential document and must not be copied, used, or its content divulged without prior written consent. This document should not be relied on or used in circumstances other than those for which it was originally prepared. Barry Transportation accepts no responsibility for the document to any other party other than the party by whom it was commissioned.

Rev.	Date	Drawn	Description	Chkd	Appr.
001	06/12/24	GR	ISSUE FOR PLANNING	TO	JH

Project Title:		BUSCONNECTS GALWAY : DUBLIN ROAD		Status:
Drawing Title:		TRAFFIC SIGNS & ROAD MARKINGS KEY PLAN SHEET 01 OF 01		A1
Designed: GW	Drawing No.	BCQDR-8TL-TSM_KP-JOK-DR-CR-00000	Rev:	C01
Drawn: GW	Scale at A1:	1:5000		
Approved: JH	Date:	OCTOBER 2024		
Reviewed: JH				



File Name: R:\22 Projects\2607 - Bus Connects Galway\Drawings\B02\BTL-TSM\_KP-XX-DR-CR-0002\_Traffic\_Signs\_A\_Road\_Markings.dwg



**LEGEND:**

- BUS LANE
- CYCLE TRACK
- FOOTPATH
- CURB/VERGE
- GRASS AREA / VERGE
- PEDESTRIAN PRIORITY ZONE
- SHARED ZONE
- BUFFER TO CYCLE TRACK
- ENHANCED PAVING
- TACTILE PAVING (RED)
- TACTILE PAVING (BUFF)
- BUS STOP LOCATIONS

**GENERAL NOTES:**

- DIMENSIONS NOT TO SCALE, WRITTEN DIMENSIONS ONLY
- TO BE USED
- DRAWING SHOWS CONCEPTUAL ROAD LAYOUT BASED ON ORIGINATING SURVEY DATA AND IS SUBJECT TO CHANGE
- ROAD MARKINGS AS SHOWN ARE RELATIVE ONLY
- EXISTING AND PROPOSED STREET FURNITURE NOT SHOWN
- PROPOSED BOUNDARIES/REFERENCE TREATMENT WHERE EXISTING BOUNDARIES/REFERENCE AFFECTED BY REDUCITIVE ONLY

**CYAL50379860**  
© Taithe Eireann - Surveying

Tionscadal Éireann  
Project Ireland  
2040

**BUS CONNECTS GALWAY**  
SUSTAINABLE TRANSPORT FOR A BETTER CITY

**NTA**  
Udarás Náisiúnta Iompair  
National Transport Authority

**BARRY**  
TRANSPORTATION  
e egis

**Notes:**  
DO NOT SCALE, use figured dimensions only.  
All levels are referred to Ordnance Survey Datum, Mdn Hgt.  
This drawing is the property of Barry Transportation. It is a confidential document and must not be copied, used, or its contents divulged without prior written consent. This document should not be relied on or used in circumstances other than those for which it was originally prepared. Barry Transportation accepts no responsibility for this document to any other party other than the party by whom it was commissioned.

Rev.	Date	Drawn	Description	Chkd	Appr.
001	26.02.24	GW	ISSUE FOR PLANNING	TO	JA

Project Title: **BUSCONNECTS GALWAY: DUBLIN ROAD**

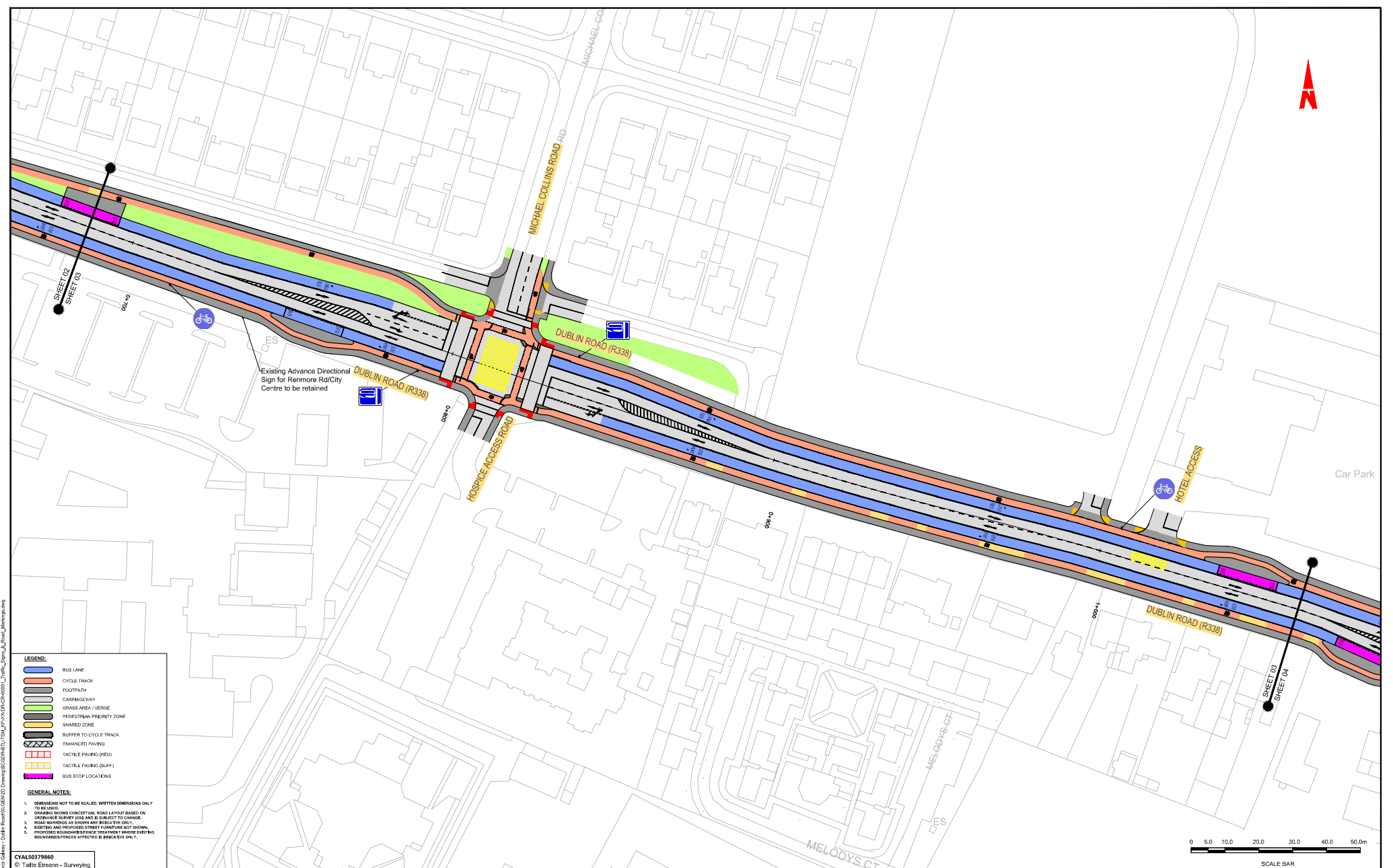
Drawing Title: **TRAFFIC SIGNS AND ROAD MARKINGS**  
SHEET 02 OF 11

Designed: WV	Drawing No: BCGDR-BTL-TSM_KP-XX-DR-CR-00002	Rev: C01
Approved: JN	Scale at A1: 1:500	
Reviewed: JN	Date: APRIL 2023	

Status: A1



File Name: R:\22 Projects\2027 - Bus Connects Galway - Dublin Road\GEN2D Drawing\BGT-TSM\CP\03-BR-0003\Traffic\_Signs\_A\_Road\_Markings.dwg



**LEGEND:**

- BUS LANE
- CYCLE TRACK
- FOOTPATH
- CARBANKING
- GRASS AREA / VERGE
- PEDESTRIAN PRIORITY ZONE
- SHARED ZONE
- BUFFER TO CYCLE TRACK
- ENHANCED PAVING
- TACTILE PAVING (RED)
- TACTILE PAVING (BUFF)
- BUS STOP LOCATIONS

**GENERAL NOTES:**

- DIMENSIONS NOT TO BE SCALED. WRITTEN DIMENSIONS ONLY TO BE USED.
- DRAWING SHOWS CONCEPTUAL ROAD LAYOUT BASED ON ORDNANCE SURVEY DATA AND IS SUBJECT TO CHANGE.
- ROAD MARKINGS AS SHOWN ARE PREDICTIVE ONLY.
- EXISTING AND PROPOSED STREET FURNITURE NOT SHOWN.
- PROPOSED ROADWAY SURFACE, FURNITURE WHERE EXISTING ROADWAY SURFACE AFFECTED BY PROPOSED ONLY.

CYAL50379860

© Taithe Eireann - Surveying.

**Notes:**

DO NOT SCALE, use figured dimensions only.

All levels are referred to Ordnance Survey Datum, Mean High.

This drawing is the property of Barry Transportation. It is a confidential document and must not be copied, used, or its contents divulged without prior written consent. This document should not be relied on or used in circumstances other than those for which it was originally prepared. Barry Transportation accepts no responsibility for this document to any other party other than the party by whom it was commissioned.

Rev.	Date	Drawn	Description	Chkd	Appr.
001	06/12/24	GH	ISSUE FOR PLANNING	TO	JH

Project Title: BUSCONNECTS GALWAY: DUBLIN ROAD

Drawing Title: TRAFFIC SIGNS AND ROAD MARKINGS SHEET 03 OF 11

Designed: WV

Drawn: WV

Approved: JH

Reviewed: JH

Drawing No: BCGDR-BTL-TSM\_KP-XX-DR-CR-00003

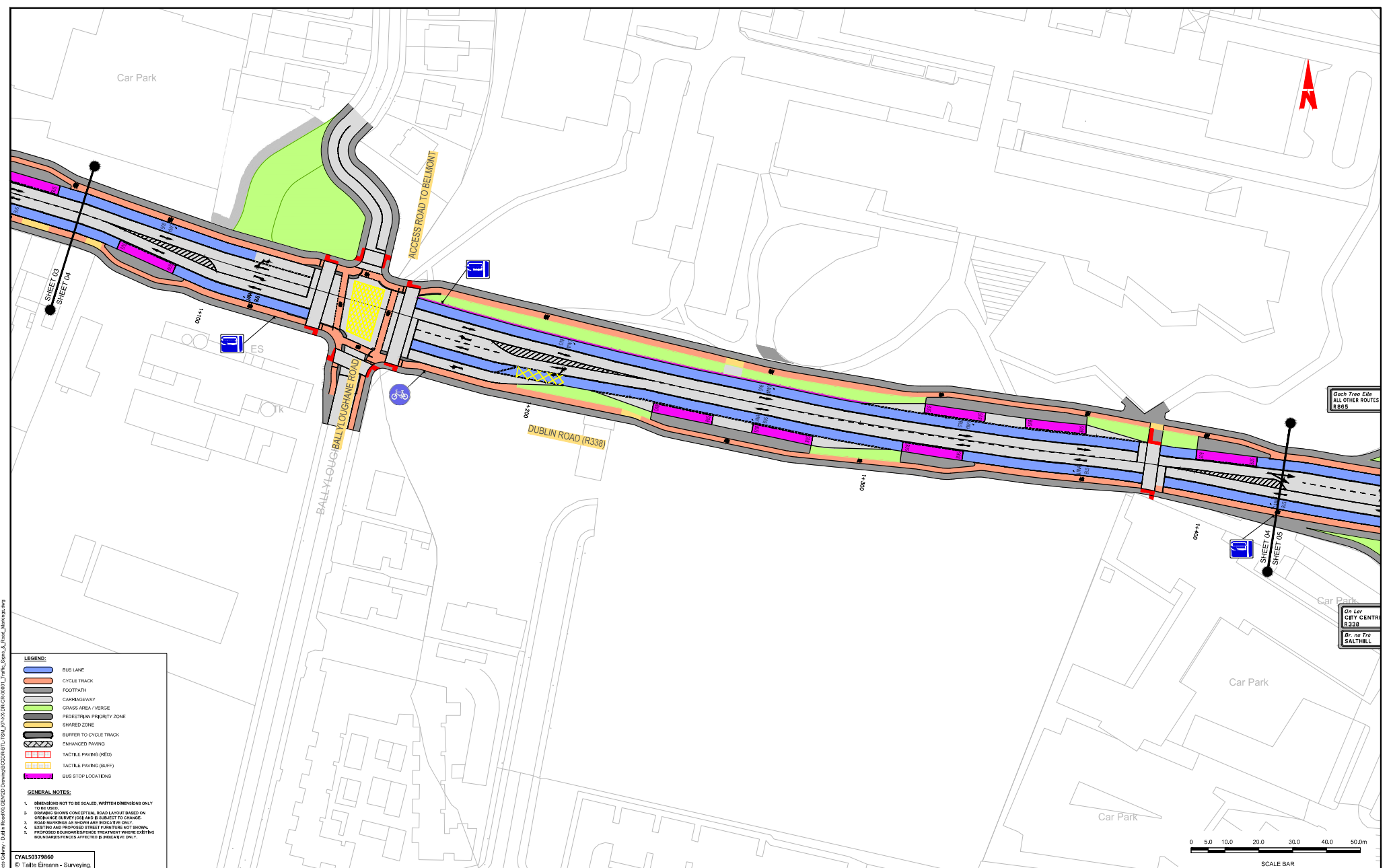
Scale at A1: 1:500

Date: APRIL 2023

Status: A1

Rev: C01

File Name: R:\22 Projects\207 - BusConnects Galway - Dublin Road\GEN2D Drawing\B04R171\TSM\CP\CP-08-CR-0004\Traffic\_Signs\_A\_Road\_Markings.dwg



Tionscadal Éireann  
Project Ireland  
2040

BUS CONNECTS  
GALWAY

NTA  
Udarás Náisiúnta Iompair  
National Transport Authority

BARRY  
TRANSPORTATION

egis

Notes:

DO NOT SCALE. Use figured dimensions only.

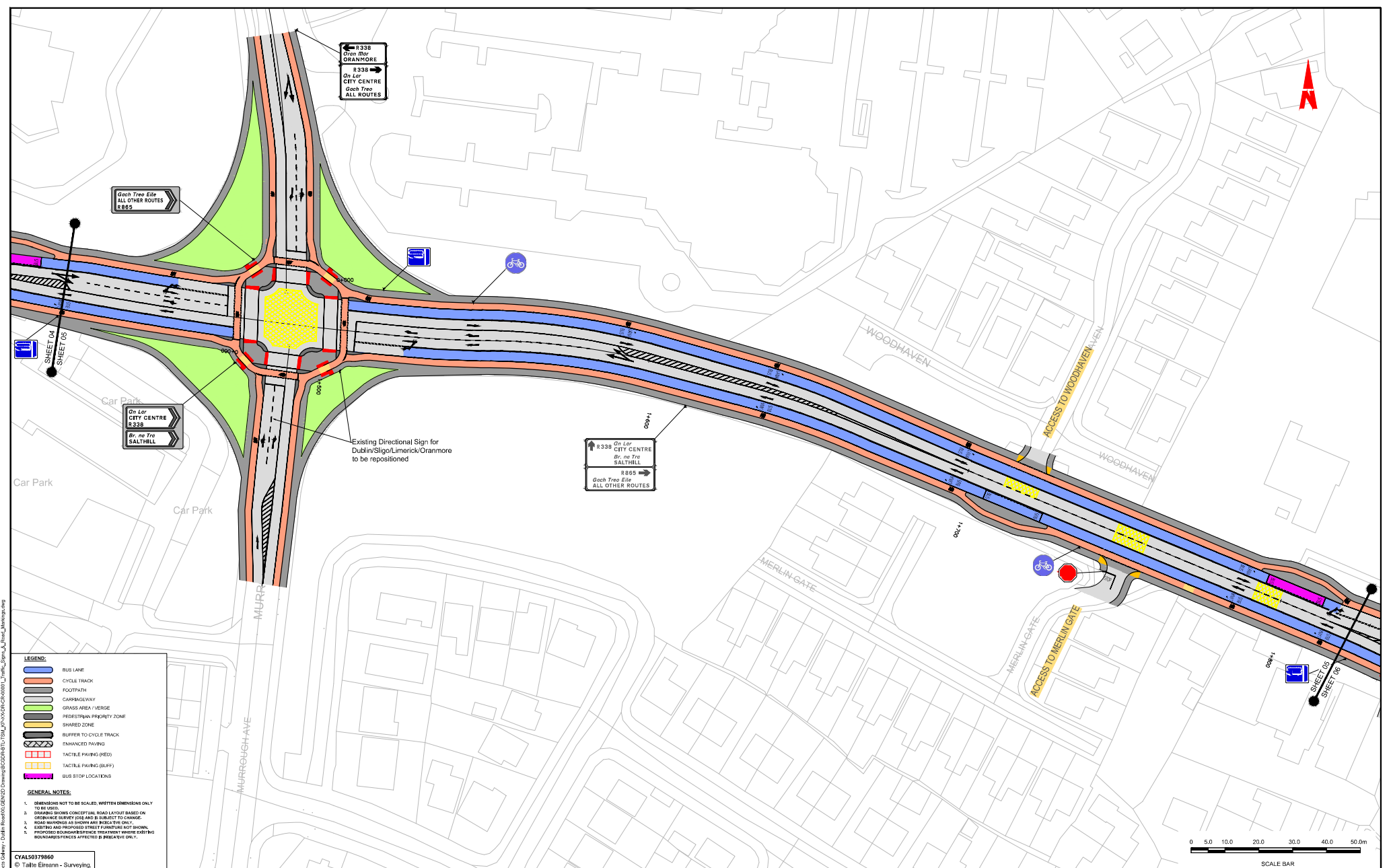
All levels are referred to Ordnance Survey Datum, Mdn Hgd.

This drawing is the property of Barry Transportation. It is a confidential document and must not be copied, used, or its contents divulged without prior written consent. This document should not be relied on or used in circumstances other than those for which it was originally prepared. Barry Transportation accepts no responsibility for this document to any other party other than the party by whom it was commissioned.

Rev.	Date	Drawn	Description	Chkd	Asmt
01	2023-04-10	WV	100% FOR PLANNING	WV	WV

Project Title: BUSCONNECTS GALWAY: DUBLIN ROAD		Status: A1
Drawing Title: TRAFFIC SIGNS AND ROAD MARKINGS SHEET 04 OF 11		Rev: C01
Designed: WV	Drawing No: BCGDR-BTL-TSM_KP-XX-DR-CR-00004	
Drawn: WV	Scale at A1: 1:500	
Approved: JN	Date: APRIL 2023	
Reviewed: JN		

File Name: R:\22 Projects\207 - Bus Connects\Galway - Dublin Road\GEN00 Drawing\B004R17 TSM\KVC\B004R17 TSM\_Sign\_A\_Road\_Markings.dwg

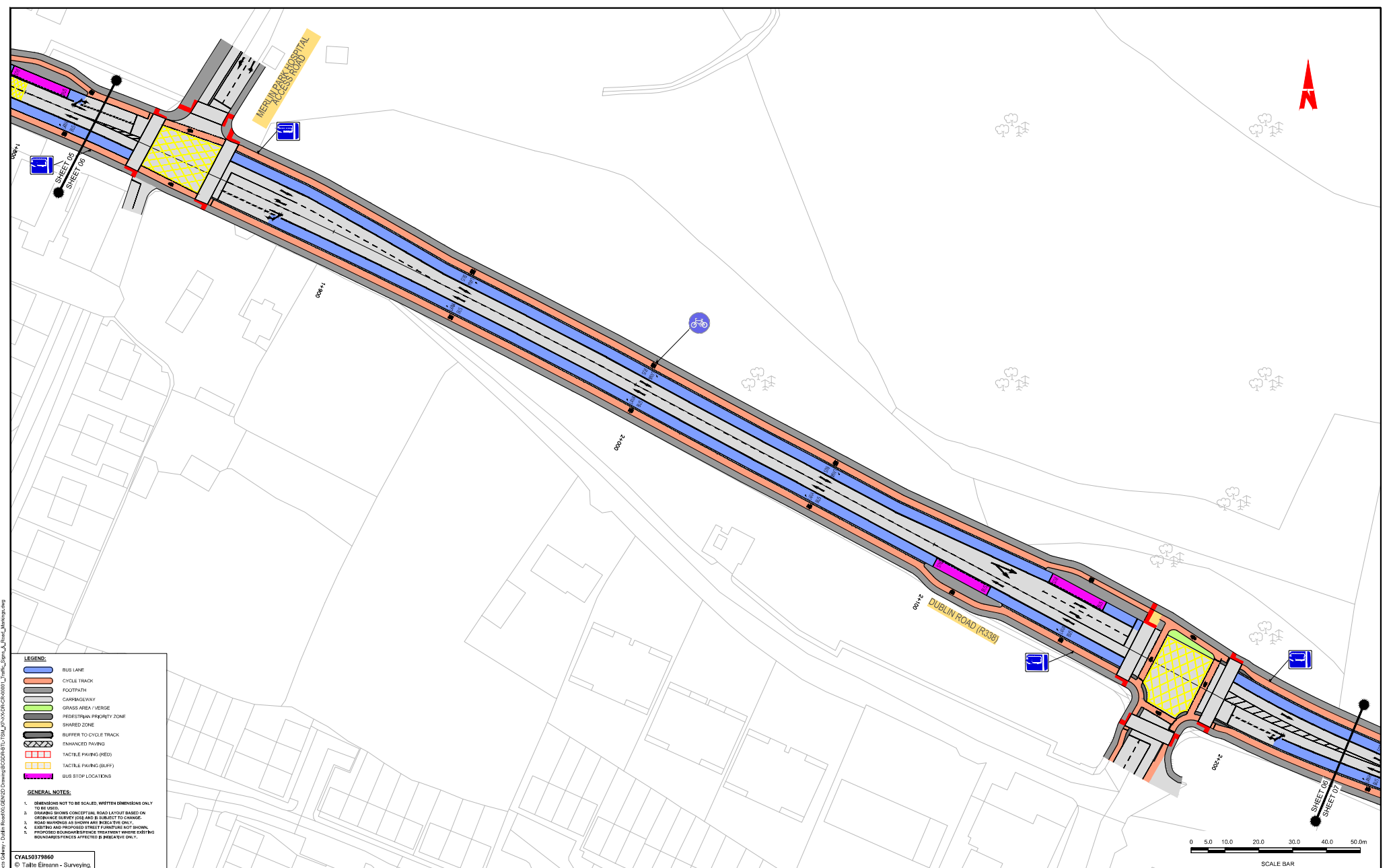


**Notes:**  
DO NOT SCALE. Use figured dimensions only.  
All levels are referred to Ordnance Survey Datum, Mean High.  
This drawing is the property of Barry Transportation. It is a confidential document and must not be copied, used, or its contents divulged without prior written consent. This document should not be relied on or used in circumstances other than those for which it was originally prepared. Barry Transportation accepts no responsibility for this document to any other party other than the party by whom it was commissioned.

Rev.	Date	Drawn	Description	Check	Asor
001	06.02.24	GPT	BLUE FOR PLANNING	TO	JA

Project Title: BUS CONNECTS GALWAY: DUBLIN ROAD		Status: A1
Drawing Title: TRAFFIC SIGNS AND ROAD MARKINGS SHEET 05 OF 11		Rev: C01
Designed: WV	Drawing No: BCGDR-07L-TSM_KP-XX-DR-CR-00005	
Drawn: WV	Scale at A1: 1:500	
Approved: JH	Date: APRIL 2023	
Reviewed: JH		

File Name: R:\02 Projects\Galway - Bus Connects\Drawing\BOD\BTL-TSM\CP\BOD-CR-0008\Traffic\_Signs\_A\_Road\_Markings.dwg



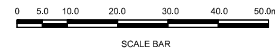
**LEGEND:**

- BUS LANE
- CYCLE TRACK
- FOOTPATH
- CURB/VERGE
- GRASS AREA / VERGE
- PEDESTRIAN PRIORITY ZONE
- SHARED ZONE
- BUFFER TO CYCLE TRACK
- ENHANCED PAVING
- TACTILE PAVING (RED)
- TACTILE PAVING (BUFF)
- BUS STOP LOCATIONS

**GENERAL NOTES:**

1. DIMENSIONS NOT TO SCALE. WRITTEN DIMENSIONS ONLY TO BE USED.
2. DRAWING SHOWS CONCEPTUAL ROAD LAYOUT BASED ON CURRENT SURVEY DATA AND IS SUBJECT TO CHANGE.
3. ROAD MARKINGS AS SHOWN ARE PREDICTIVE ONLY.
4. EXISTING AND PROPOSED STREET FURNITURE NOT SHOWN.
5. PROPOSED ROADWAY/VERGE/FOOTPATH WHERE EXISTING ROADWAY/VERGE/FOOTPATH IS AFFECTED BY PROPOSED ONLY.

CYAL50379860  
© Taithe Eireann - Surveying.



**Notes:**

DO NOT SCALE, use figured dimensions only.

All levels are referred to Ordnance Survey Datum, Mdn Hgd.

This drawing is the property of Barry Transportation. It is a confidential document and must not be copied, used, or its contents divulged without prior written consent. This document should not be relied on or used in circumstances other than those for which it was originally prepared. Barry Transportation accepts no responsibility for this document to any other party other than the party by whom it was commissioned.

Rev.	Date	Drawn	Description	Check	Appr.
001	06/03/24	DR	ISSUE FOR PLANNING	TD	JN

Project Title: BUSCONNECTS GALWAY: DUBLIN ROAD

Drawing Title: TRAFFIC SIGNS AND ROAD MARKINGS  
SHEET 06 OF 11

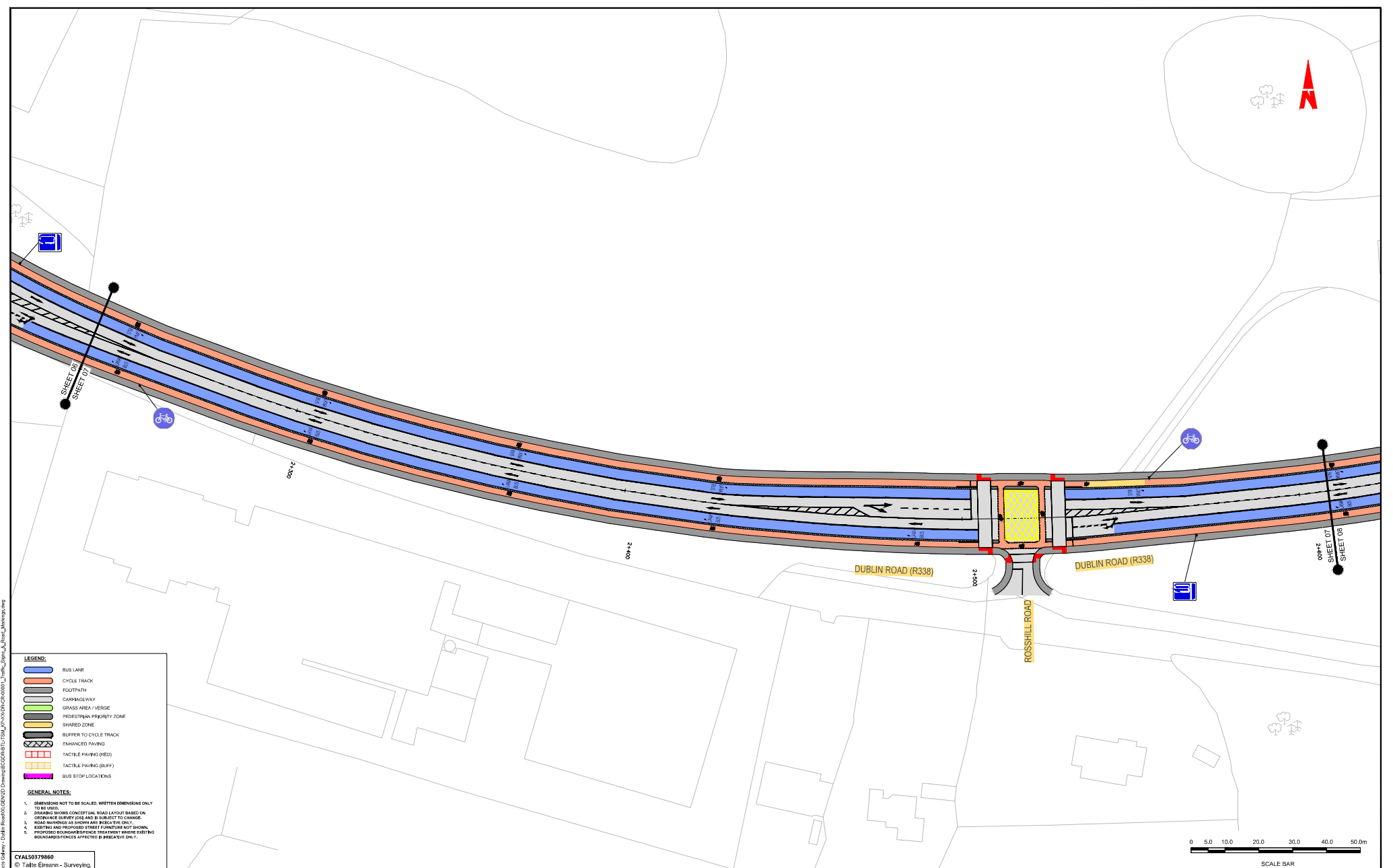
Designed: WV  
Drawn: WV  
Approved: JN  
Reviewed: JN

Drawing No: BCGDR-BTL-TSM\_KP-XX-CR-00008  
Scale at A1: 1:500  
Date: APRIL 2023

Status: A1  
Rev: C01



File Name: R:\22 Projects\Galway - Bus Connects\Galway - Bus Connects\Drawing\B0604817-TSM\_KP-XX-DR-CR-00001\_Traffic\_Signs\_A\_Road\_Markings.dwg





**Notes:**

DO NOT SCALE, use figured dimensions only.

All levels are referred to Ordnance Survey Datum, Mdn Head.

This drawing is the property of Barry Transportation. It is a confidential document and must not be copied, used, or its contents divulged without prior written consent. This document should not be relied on or used in circumstances other than those for which it was originally prepared. Barry Transportation accepts no responsibility for this document to any other party other than the party by whom it was commissioned.

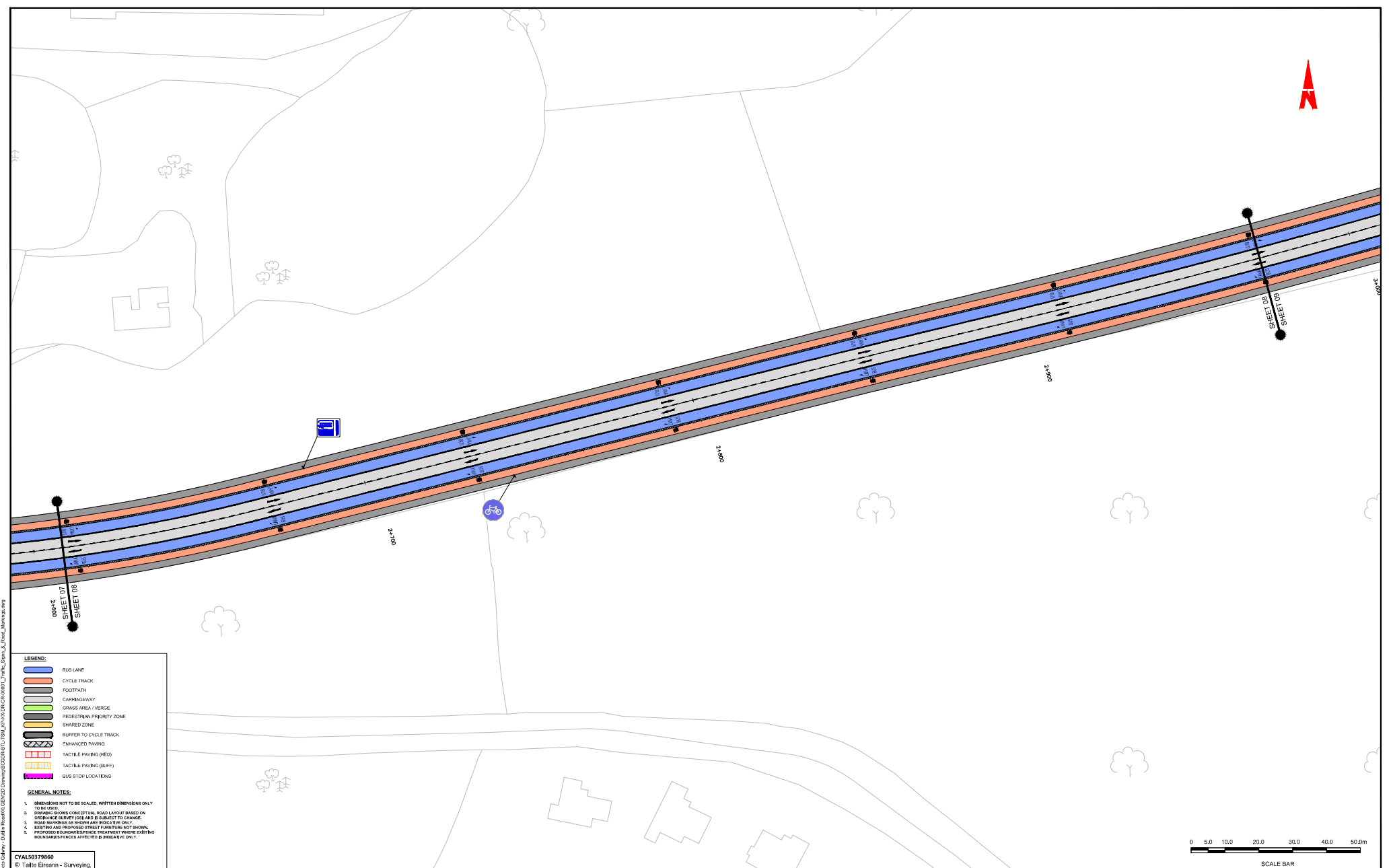
Rev.	Date	Drawn	Description	Check	Asmt
001	06.02.24	GW	ISSUE FOR PLANNING	TO	JN

Project Title: BUSCONNECTS GALWAY: DUBLIN ROAD

Drawing Title: TRAFFIC SIGNS AND ROAD MARKINGS SHEET 07 OF 11

Designed: WV	Drawing No: BCGDR-6TL-TSM_KP-XX-DR-CR-00007	Status: A1
Drawn: WV	Scale at A1: 1:500	Rev: C01
Approved: JN	Date: APRIL 2023	
Reviewed: JN		

File Name: R:\02 Projects\2007 - Bus Connects Galway - Dublin Road\02\GEN02 Drawing\B08\BTL-TSM-KP-XC-DR-CR-0008\Traffic\_Signs\_A\_Road\_Markings.dwg



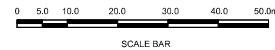
**LEGEND:**

- BUS LANE
- CYCLE TRACK
- FOOTPATH
- GRASS/VERGE
- GRASS AREA / VERGE
- PEDESTRIAN PRIORITY ZONE
- SHARED ZONE
- BUFFER TO CYCLE TRACK
- ENHANCED PAVING
- TACTILE PAVING (RED)
- TACTILE PAVING (BUFF)
- BUS STOP LOCATIONS

**GENERAL NOTES:**

- DIMENSIONS NOT TO BE SCALED. WRITTEN DIMENSIONS ONLY TO BE USED.
- DRAWING SHOWS CONCEPTUAL ROAD LAYOUT BASED ON ORDNANCE SURVEY DATA AND IS SUBJECT TO CHANGE.
- ROAD MARKINGS AS SHOWN ARE PREDICTIVE ONLY.
- EXISTING AND PROPOSED STREET FURNITURE NOT SHOWN.
- PROPOSED ROADWAY IMPROVEMENTS, INCLUDING WHERE EXISTING ROADWAY IMPROVEMENTS AFFECTED BY PROPOSED ONLY.

CYAL50379860  
© Tairé Eireann - Surveying.



**Notes:**

DO NOT SCALE. Use figured dimensions only.

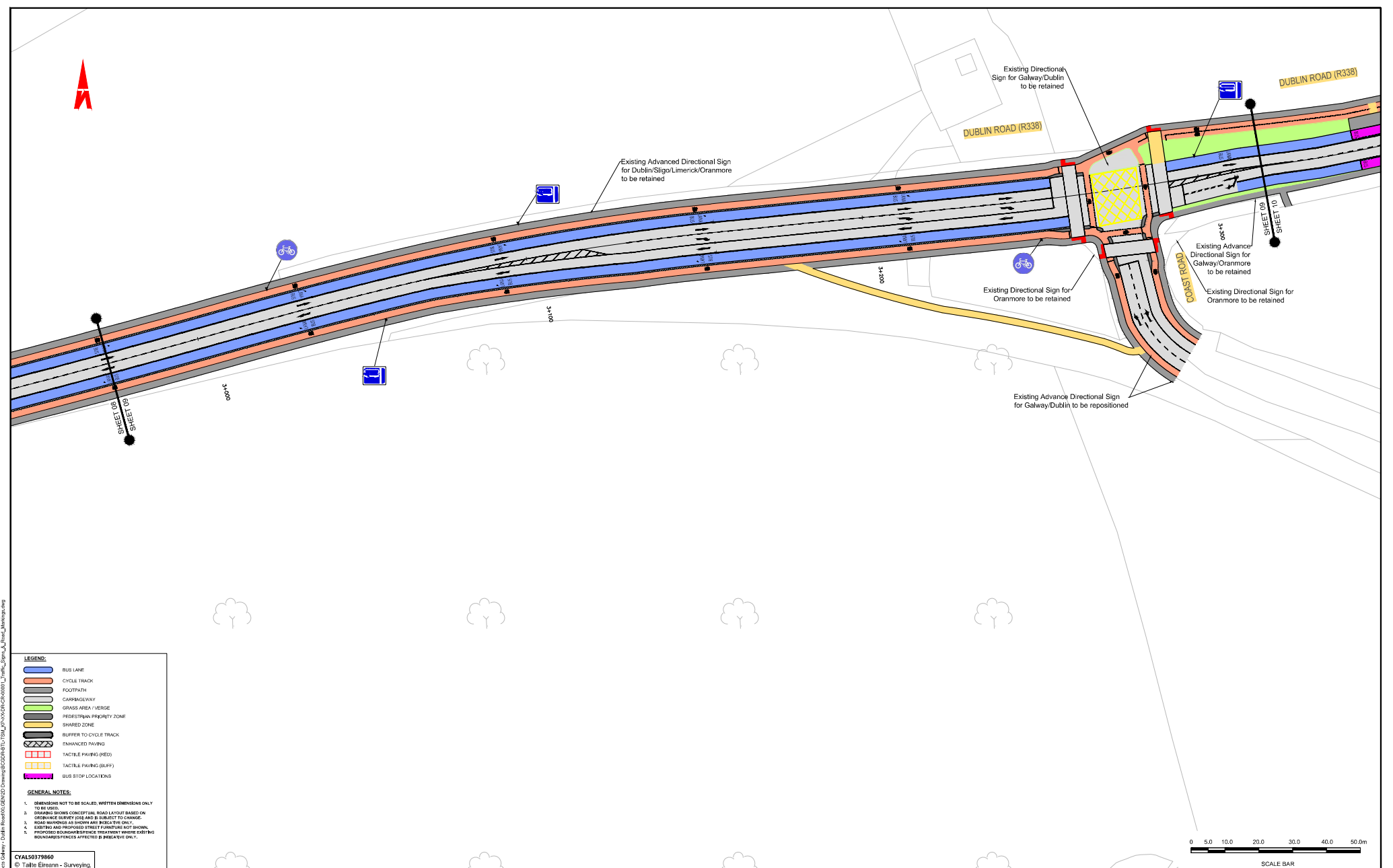
All levels are referred to Ordnance Survey Datum, Mdn Head.

This drawing is the property of Barry Transportation. It is a confidential document and must not be copied, used, or its contents divulged without prior written consent. This document should not be relied on or used in circumstances other than those for which it was originally prepared. Barry Transportation accepts no responsibility for the document to any other party other than the party by whom it was commissioned.

Rev.	Date	Drawn	Description	Check	Asmt
01	26.03.24	WB	ISSUE FOR PLANNING	TD	JA

Project Title: BUSCONNECTS GALWAY: DUBLIN ROAD		Status: A1
Drawing Title: TRAFFIC SIGNS AND ROAD MARKINGS SHEET 08 OF 11		
Designed: WV	Drawing No: BCGDR-BTL-TSM_KP-XC-DR-CR-00008	Rev: C01
Drawn: WV	Scale at A1: 1:500	
Approved: JN	Date: APRIL 2023	
Reviewed: JN		

File Name: R:\02 Projects\0207 - Bus Connects Galway - Drafts\0207\GEN00 Drawing\0207\01\TSM\_KP-XX-DR-CR-00009\Traffic\_Signs\_A\_Road\_Markings.dwg



**LEGEND:**

- BUS LANE
- CYCLE TRACK
- FOOTPATH
- CURB/VERGE
- GRASS AREA / VERGE
- PEDESTRIAN PRIORITY ZONE
- SHARED ZONE
- BUFFER TO CYCLE TRACK
- ENHANCED PAVING
- TACTILE PAVING (RED)
- TACTILE PAVING (BUFF)
- BUS STOP LOCATIONS

**GENERAL NOTES:**

- DIMENSIONS NOT TO BE SCALED. WRITTEN DIMENSIONS ONLY TO BE USED.
- DRAWING SHOWS CONCEPTUAL ROAD LAYOUT BASED ON ORDNANCE SURVEY DATA AND IS SUBJECT TO CHANGE.
- ROAD MARKINGS AS SHOWN ARE PREDICTIVE ONLY.
- EXISTING AND PROPOSED STREET FURNITURE NOT SHOWN.
- PROPOSED SOUNDABSORBENCE TREATMENT WHERE EXISTING SOUNDABSORBENCE AFFECTED BY PROPOSED ONLY.

CYAL50379860  
© Taithe Eireann - Surveying.

Tionscadal Éireann  
Project Ireland  
2040

BUS CONNECTS  
GALWAY  
SUSTAINABLE TRANSPORT FOR A BETTER CITY













NTA  
Udarás Náisiúnta Iompair  
National Transport Authority

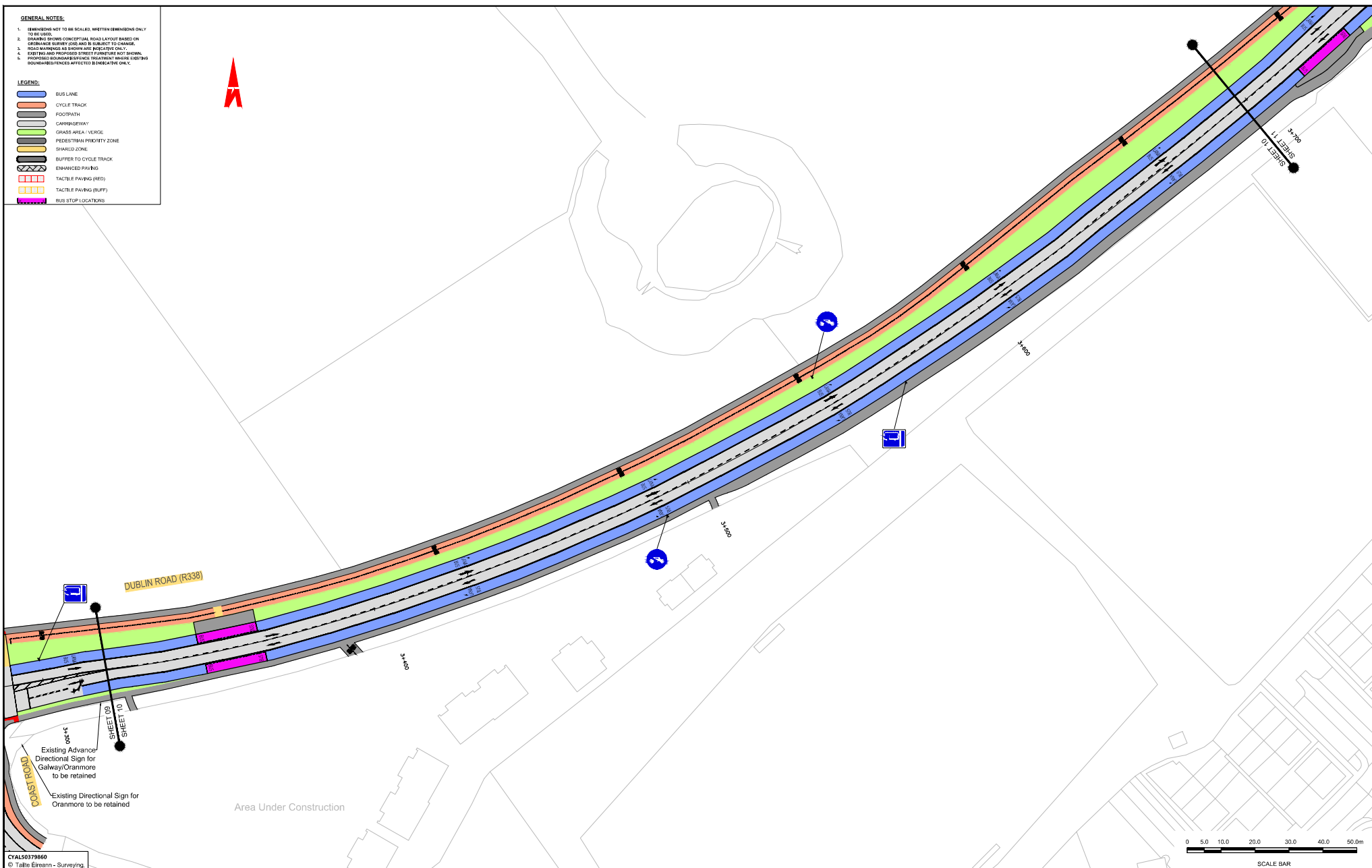
BARRY  
TRANSPORTATION  
e egis

**Notes:**  
DO NOT SCALE, use figured dimensions only.  
All levels are referred to Ordnance Survey Datum, Mdn Hgd.  
This drawing is the property of Barry Transportation. It is a confidential document and must not be copied, used, or its content divulged without prior written consent. This document should not be relied on or used in circumstances other than those for which it was originally prepared. Barry Transportation accepts no responsibility for the document to any other party other than the party by whom it was commissioned.

Rev.	Date	Drawn	Description	Chkd	Ascd
001	06.02.24	GW	BLUE FOR PLANNING	TD	JN

Project Title: BUSCONNECTS GALWAY: DUBLIN ROAD		Status:
Drawing Title: TRAFFIC SIGNS AND ROAD MARKINGS SHEET 09 OF 11		A1
Designed: WV	Drawing No: BCGDR-0TL-TSM_KP-XX-DR-CR-00009	Rev: C01
Drawn: WV	Scale at A1: 1:500	
Approved: JN	Date: APRIL 2023	
Reviewed: JN		

- LEGEND:**
- |   |                          |
|---|--------------------------|
|  | BUS LANE                 |
|  | CYCLE TRACK              |
|  | FOOTPATH                 |
|  | CARRIAGEWAY              |
|  | GRASS AREA / VERGE       |
|  | PEDESTRIAN PRIORITY ZONE |
|  | SHARED ZONE              |
|  | BUFFER TO CYCLE TRACK    |
|  | ENHANCED PAVING          |
|  | TACTILE PAVING (RFD)     |
|  | TACTILE PAVING (RUFF)    |
|  | RUR STOP LOCATIONS       |



**BUS CONNECTS GALWAY**  
SUSTAINABLE TRANSPORT FOR A BETTER CITY.

**NTA**  
Udarás Náisiúnta Iompair  
National Transport Authority

**Notes:**  
DO NOT SCALE. Use figured dimensions only.  
All levels are referred to Ordnance Survey Datum, Mslm Head.  
This drawing is the property of Barry Transportation. It is a confidential document and may not be copied, used, or its contents divulged without prior written consent. This document should not be relied on or used in circumstances other than those for which it was originally prepared. Barry Transportation accepts no responsibility for this document to any other party other than the party by whom it was commissioned.

Rev.	Date	Drawn	Description	Checked	Approved
001	06/12/24	GR	ISSUE FOR PLANNING	TD	JN

**Project Title:** BUSCONNECTS GALWAY: DUBLIN ROAD

**Drawing Title:** TRAFFIC SIGNS AND ROAD MARKINGS  
SHEET 10 OF 11

**Designated:** WW

**Drawn:** TSW

**Approved:** JN

**Revised:** JN

**Drawing No.:** BCDDG-BTL-TSM\_KP-XX-CR-CR-00010

**Scale at A1:** 1:500

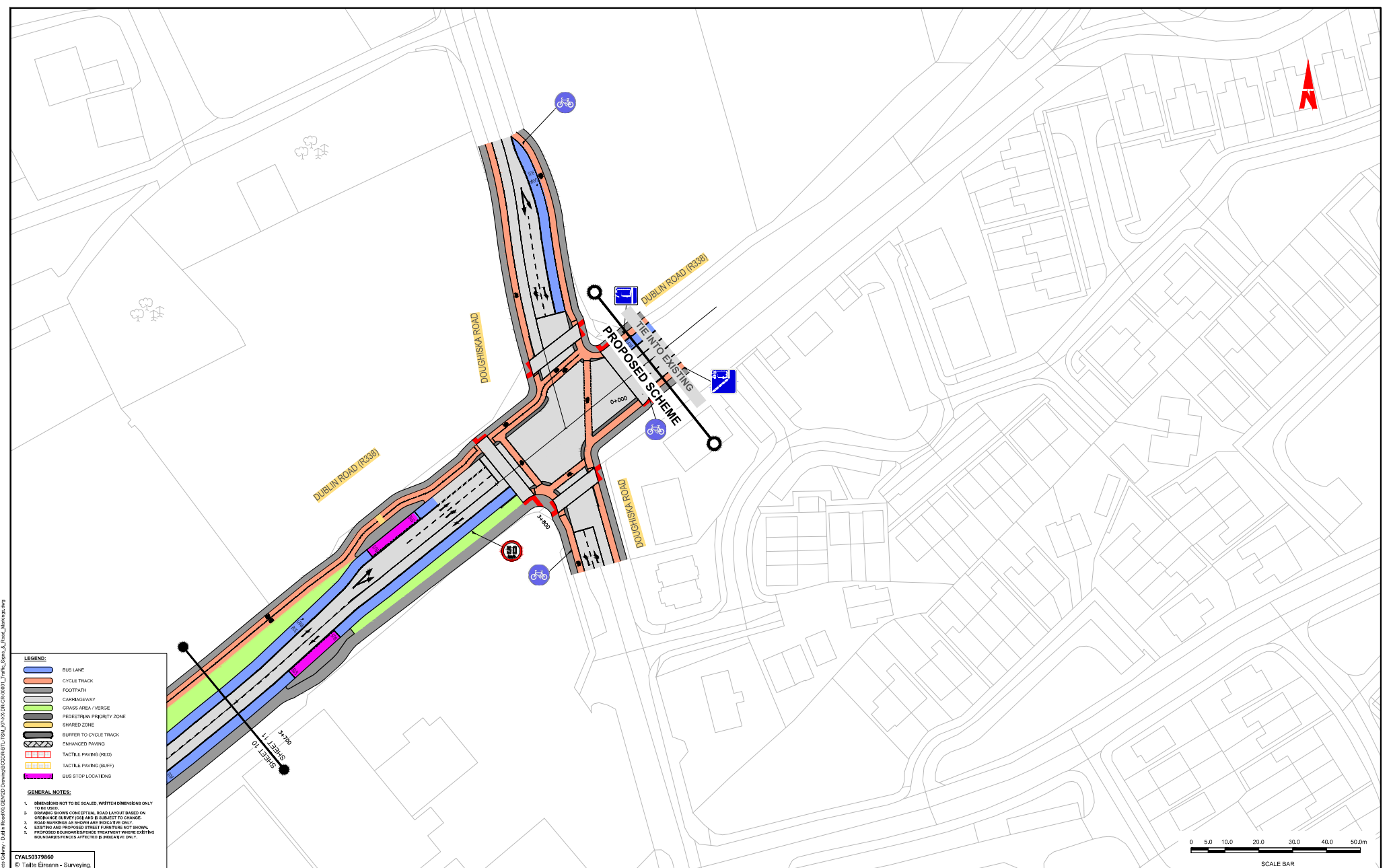
**Issue Date:** APRIL 2023

**Status:** A1

**Rev:** C01



File Name: R:\02 Projects\0207 - Bus Connects Galway - Draft Road\0207\GEN02 Drawing\B02\BTL-TSM\_KP-XX-DR-CR-00011\_Traffic\_Signs\_A\_Road\_Markings.dwg



**LEGEND:**

- BUS LANE
- CYCLE TRACK
- FOOTPATH
- GRASS AREA / VERGE
- PEDESTRIAN PRIORITY ZONE
- SHARED ZONE
- BUFFER TO CYCLE TRACK
- ENHANCED PAVING
- TACTILE PAVING (RED)
- TACTILE PAVING (BUFF)
- BUS STOP LOCATIONS

**GENERAL NOTES:**

- DIMENSIONS NOT TO BE SCALED. WRITTEN DIMENSIONS ONLY.
- TO BE USED.
- DRAWING SHOWS CONCEPTUAL ROAD LAYOUT BASED ON CURRENT SURVEY DATA AND IS SUBJECT TO CHANGE.
- ROAD MARKINGS AS SHOWN ARE PREDICTIVE ONLY.
- EXISTING AND PROPOSED STREET FURNITURE NOT SHOWN.
- PROPOSED ROADWAY/VERGE/FOOTPATH ARE SHOWN WHERE EXISTING ROADWAY/VERGE/FOOTPATH ARE NOT SHOWN.

**CYAL50379860**  
© Taithe Éireann - Surveying.

**Notes:**

DO NOT SCALE. Use figured dimensions only.

All levels are referred to Ordnance Survey Datum, Mdn Head.

This drawing is the property of Barry Transportation. It is a confidential document and must not be copied, used, or its contents divulged without prior written consent. This document should not be relied on or used in circumstances other than those for which it was originally prepared. Barry Transportation accepts no responsibility for this document to any other party other than the party by whom it was commissioned.

Rev.	Date	Drawn	Description	Check	Appr.
001	08/02/24	GN	BLUE FOR PLANNING	TO	JH

Project Title:		BUSCONNECTS GALWAY: DUBLIN ROAD		Status:
Drawing Title:		TRAFFIC SIGNS AND ROAD MARKINGS		A1
		SHEET 11 OF 11		
Designed:	Drawn:	Drawing No.	Rev:	
WV	WV	BCGDR-BTL-TSM_KP-XX-DR-CR-00011	C01	
Approved:	Reviewed:	Scale at A1:	Date:	
JH	JH	1:500	APRIL 2023	